



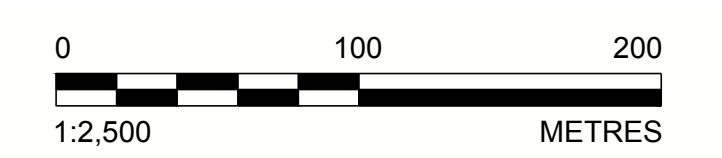
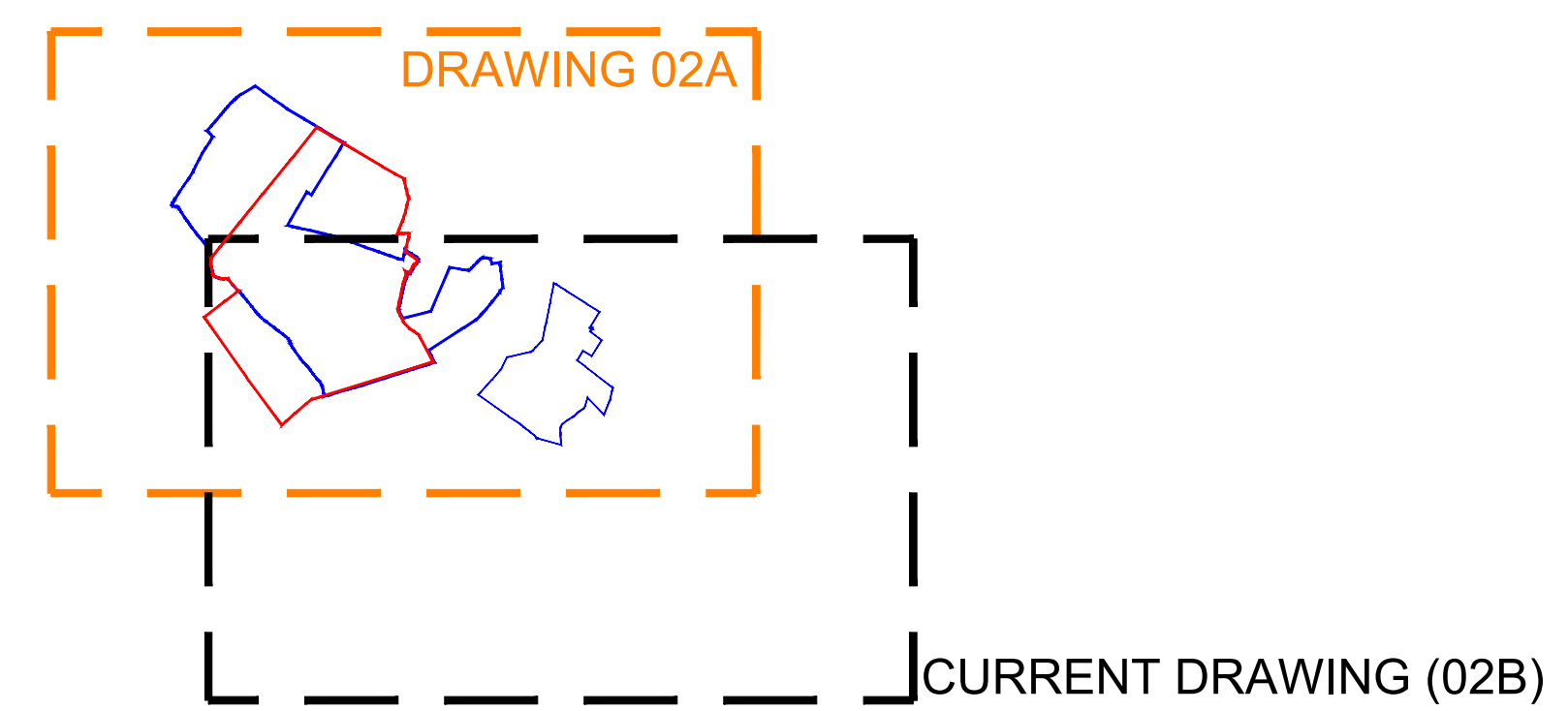


OSI Map Series:  
 1:5000  
 4461 REVISION DATE = 03-Mar-2017  
 SURVEY DATE = 31-Jul-2000  
 4462 REVISION DATE = 03-Mar-2017  
 SURVEY DATE = 30-Jun-2004  
 4404 REVISION DATE = 27-Mar-2015  
 SURVEY DATE = 31-Jul-2000  
 4403 REVISION DATE = 30-Mar-2016  
 SURVEY DATE = 31-Jul-2000  
 1:2500  
 4461-D REVISION DATE = 27-Mar-2015  
 SURVEY DATE = 28-Apr-2004  
 4462-A REVISION DATE = 27-Mar-2015  
 SURVEY DATE = 07-Oct-2002  
 4462-B REVISION DATE = 27-Mar-2015  
 SURVEY DATE = 03-Oct-2002  
 4462-D REVISION DATE = 27-Mar-2015  
 SURVEY DATE = 01-Feb-1998  
 ITM Centre Point Co-ordinate:  
 X,Y = 628040,671915

**NOTE(S)**  
 1. GRID REFERENCES ARE IN METRES & TO IRISH NATIONAL GRID COORDINATES.  
 2. ALL LEVELS ARE IN METRES TO O.S. DATUM  
 3. DIMENSIONS ARE IN METERS

**LEGEND**

-  APPLICATION BOUNDARY
-  LANDS UNDER THE CONTROL OF APPLICANT
-  SEPTIC TANK
-  PRIVATE WELL



|             |   |            |            |
|-------------|---|------------|------------|
| CLIENT      | HUDSON BROTHERS LTD                           |            |            |
| PROJECT     | SECTION 37L APPLICATION - HUDSON BROTHERS LTD |            |            |
| TITLE       | SITE LOCATION - LOCAL - SOUTHERN AREA         |            |            |
| CONSULTANT  | WSP   | YYYY-MM-DD | 2024-02-06 |
|             |   | DESIGNED   | KMG        |
|             |   | PREPARED   | MR         |
|             |   | REVIEWED   | KMG        |
|             |   | APPROVED   | KMG        |
| PROJECT NO. | SCALE   | REV.       | DRAWING    |
| 40000328    | 1:2,500 @ A0                                  | A          | 002B       |

File: \\gpc01\gpc01\shared\GIS\Drawings\37L\37L\_SouthernArea\37L\_SouthernArea\_02B.dwg | Job Name: 37L SITE LOCATION LOCAL SOUTHERN AREA | User: j.murphy | Date: 2024-02-06 | Time: 14:33:34

25mm IF THIS DIMENSION DOES NOT MATCH WHAT IS SHOWN, THE SHEET SIZE HAS BEEN MODIFIED FROM ISO A0